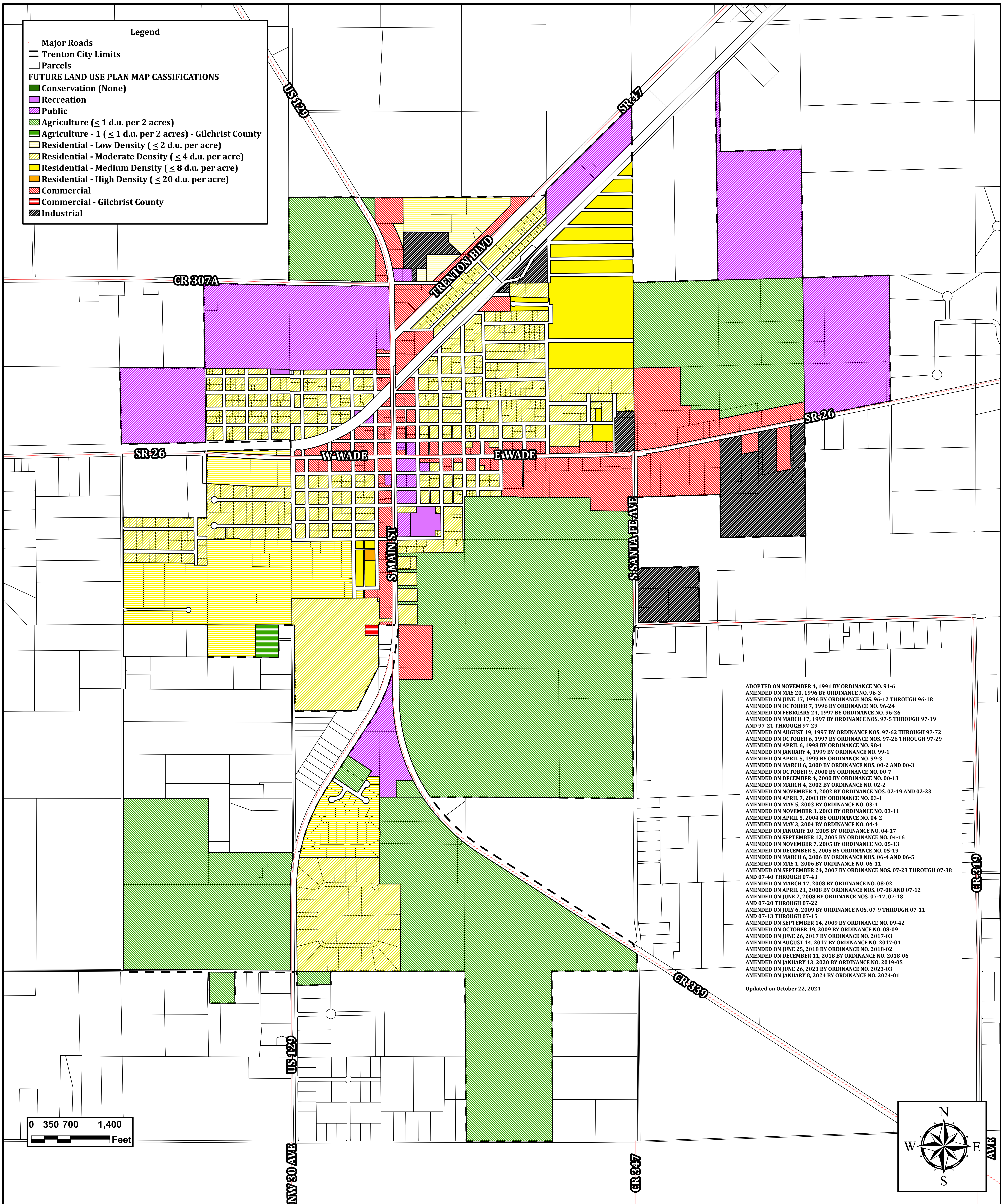


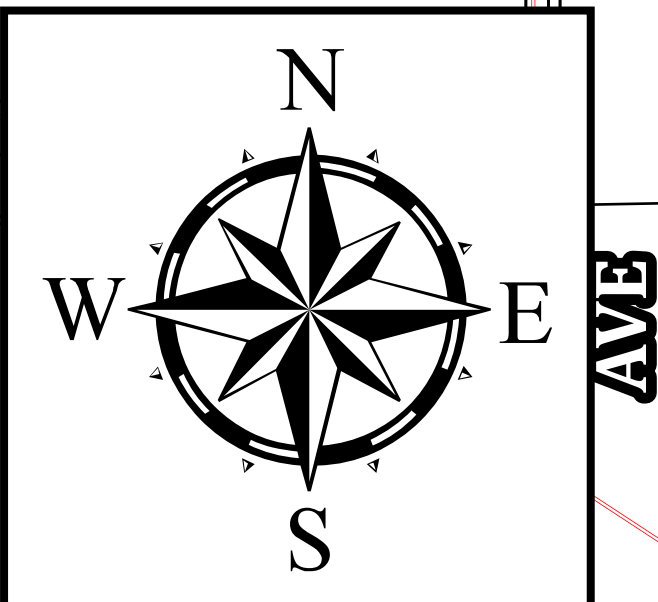
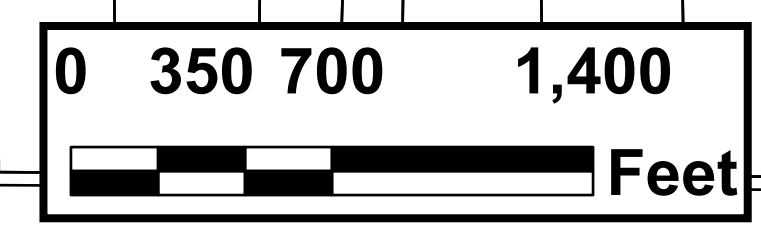
Legend

- Major Roads
- Trenton City Limits
- Parcels
- FUTURE LAND USE PLAN MAP CASSIFICATIONS**
- Conservation (None)
- Recreation
- Public
- Agriculture (≤ 1 d.u. per 2 acres)
- Agriculture - 1 (≤ 1 d.u. per 2 acres) - Gilchrist County
- Residential - Low Density (≤ 2 d.u. per acre)
- Residential - Moderate Density (≤ 4 d.u. per acre)
- Residential - Medium Density (≤ 8 d.u. per acre)
- Residential - High Density (≤ 20 d.u. per acre)
- Commercial
- Commercial - Gilchrist County
- Industrial



ADOPTED ON NOVEMBER 4, 1991 BY ORDINANCE NO. 91-6
 AMENDED ON MAY 20, 1996 BY ORDINANCE NO. 96-3
 AMENDED ON JUNE 17, 1996 BY ORDINANCE NOS. 96-12 THROUGH 96-18
 AMENDED ON OCTOBER 7, 1996 BY ORDINANCE NO. 96-24
 AMENDED ON FEBRUARY 24, 1997 BY ORDINANCE NO. 96-26
 AMENDED ON MARCH 7, 1997 BY ORDINANCE NOS. 97-5 THROUGH 97-19
 AND 97-21 THROUGH 97-29
 AMENDED ON AUGUST 19, 1997 BY ORDINANCE NOS. 97-62 THROUGH 97-72
 AMENDED ON OCTOBER 6, 1997 BY ORDINANCE NOS. 97-26 THROUGH 97-29
 AMENDED ON APRIL 6, 1998 BY ORDINANCE NO. 98-1
 AMENDED ON JANUARY 4, 1999 BY ORDINANCE NO. 99-1
 AMENDED ON APRIL 5, 1999 BY ORDINANCE NO. 99-3
 AMENDED ON MARCH 6, 2000 BY ORDINANCE NOS. 00-2 AND 00-3
 AMENDED ON OCTOBER 9, 2000 BY ORDINANCE NO. 00-7
 AMENDED ON DECEMBER 4, 2000 BY ORDINANCE NO. 00-13
 AMENDED ON MARCH 4, 2002 BY ORDINANCE NO. 02-2
 AMENDED ON NOVEMBER 4, 2002 BY ORDINANCE NOS. 02-19 AND 02-23
 AMENDED ON APRIL 7, 2003 BY ORDINANCE NO. 03-1
 AMENDED ON MAY 5, 2003 BY ORDINANCE NO. 03-4
 AMENDED ON NOVEMBER 3, 2003 BY ORDINANCE NO. 03-11
 AMENDED ON APRIL 5, 2004 BY ORDINANCE NO. 04-2
 AMENDED ON MAY 3, 2004 BY ORDINANCE NO. 04-4
 AMENDED ON JANUARY 10, 2005 BY ORDINANCE NO. 04-17
 AMENDED ON SEPTEMBER 12, 2005 BY ORDINANCE NO. 04-16
 AMENDED ON NOVEMBER 7, 2005 BY ORDINANCE NO. 05-13
 AMENDED ON DECEMBER 5, 2005 BY ORDINANCE NO. 05-19
 AMENDED ON MARCH 6, 2006 BY ORDINANCE NOS. 06-4 AND 06-5
 AMENDED ON MAY 1, 2006 BY ORDINANCE NO. 06-11
 AMENDED ON SEPTEMBER 24, 2007 BY ORDINANCE NOS. 07-23 THROUGH 07-38
 AND 07-40 THROUGH 07-43
 AMENDED ON MARCH 17, 2008 BY ORDINANCE NO. 08-02
 AMENDED ON APRIL 21, 2008 BY ORDINANCE NOS. 07-08 AND 07-12
 AMENDED ON JUNE 2, 2008 BY ORDINANCE NOS. 07-17, 07-18
 AND 07-20 THROUGH 07-22
 AMENDED ON JULY 6, 2009 BY ORDINANCE NOS. 07-9 THROUGH 07-11
 AND 07-13 THROUGH 07-15
 AMENDED ON SEPTEMBER 14, 2009 BY ORDINANCE NO. 09-42
 AMENDED ON OCTOBER 19, 2009 BY ORDINANCE NO. 08-09
 AMENDED ON JUNE 26, 2017 BY ORDINANCE NO. 2017-03
 AMENDED ON AUGUST 14, 2017 BY ORDINANCE NO. 2017-04
 AMENDED ON JUNE 25, 2018 BY ORDINANCE NO. 2018-02
 AMENDED ON DECEMBER 11, 2018 BY ORDINANCE NO. 2018-06
 AMENDED ON JANUARY 13, 2020 BY ORDINANCE NO. 2019-05
 AMENDED ON JUNE 26, 2023 BY ORDINANCE NO. 2023-03
 AMENDED ON JANUARY 8, 2024 BY ORDINANCE NO. 2024-01

Updated on October 22, 2024



City of Trenton Future Land Use Map 2040

NORTH FLORIDA PROFESSIONAL SERVICES
 PHONE: (386) 752-4675
 WWW.NFPS.NET
 PO BOX 3823
 LAKE CITY, FL 32056